













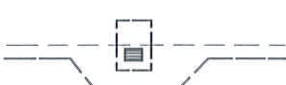




	CENTER LINE
	POINT OF INTERSECTION
	RIGHT OF WAY, PROPERTY LINE
	EXISTING CURB
	NEW CURB
	EXISTING CURB AND GUTTER
	NEW CURB AND GUTTER
	EXISTING SIDEWALK
	NEW CONCRETE SIDEWALK
	NEW CONCRETE DRIVEWAY
	NEW PAVEMENT
	NEW PAVEMENT TO BE OVERLAID OVER EXISTING PAVEMENT
	EXISTING REINFORCED CONCRETE PIPE OR STORM DRAIN
	EXISTING CORRUGATED METAL PIPE OR STORM DRAIN
	EXISTING CURB INLET
	EXISTING CURB INLET WITH GRATING
	NEW STORM DRAIN, CURB INLET AND GUTTER DEPRESSION

NOT TO SCALE

	RECOMMENDED:  DIVISION MANAGER DATE: 1/29/14	CITY OF MORENO VALLEY PUBLIC WORKS DEPARTMENT - LAND DEVELOPMENT DIVISION DRAFTING STANDARDS AND TOPO SYMBOLS	STANDARD PLAN MVSI-010B-0
	APPROVED:  PUBLIC WORKS DIRECTOR / CITY ENGINEER DATE: 1/29/14		SHEET 2 OF 4